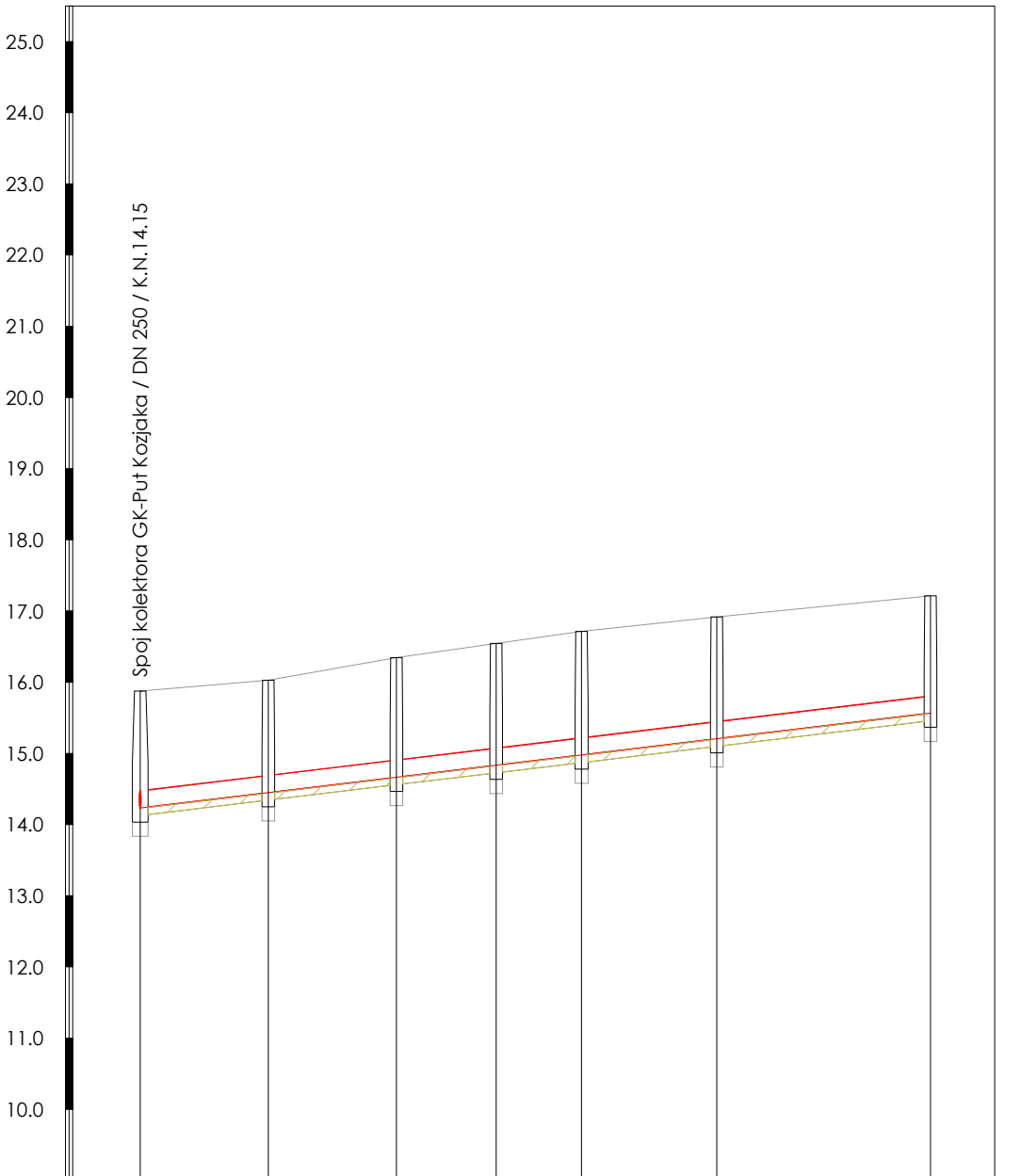
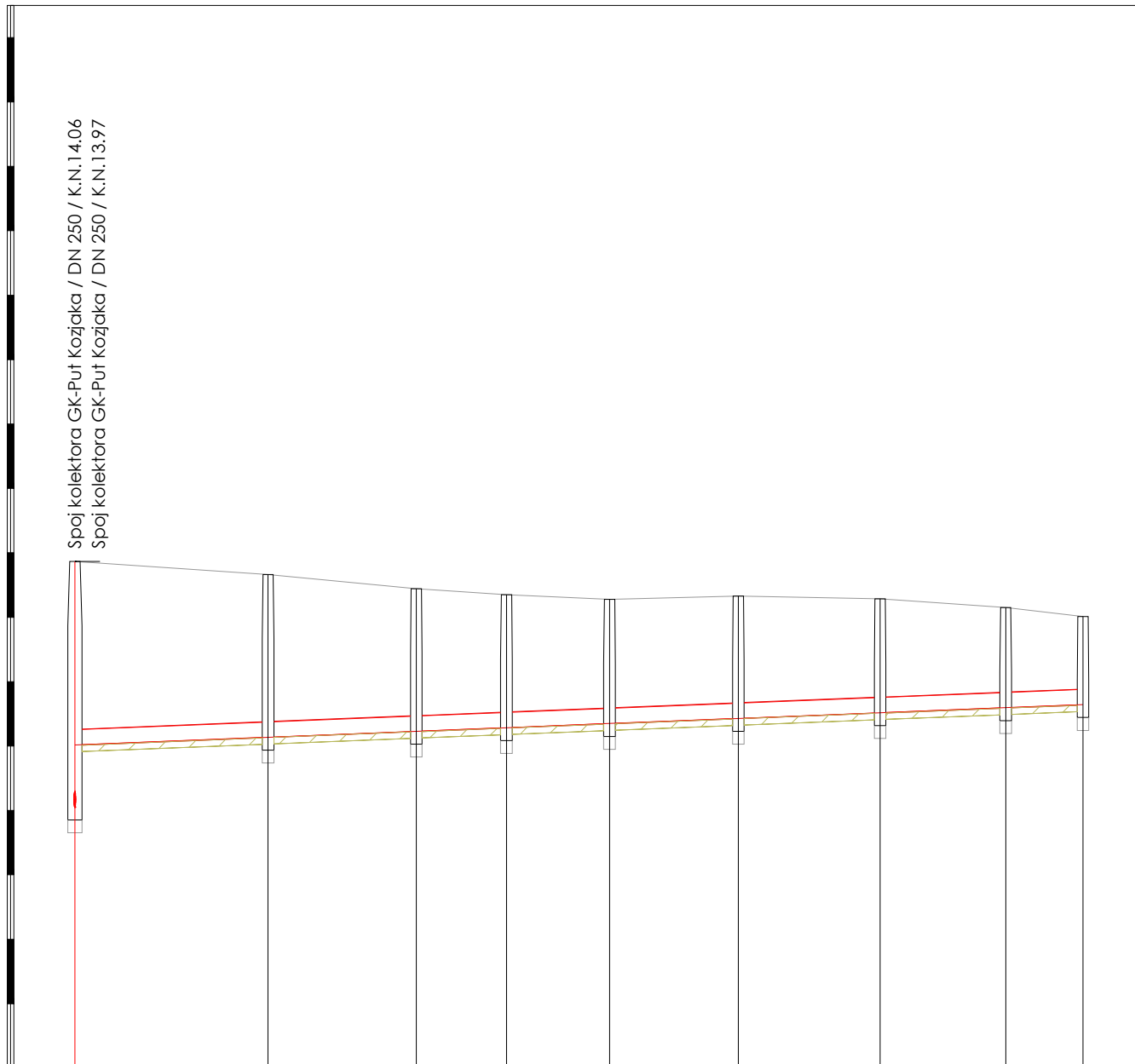


GK- Kozjak 5



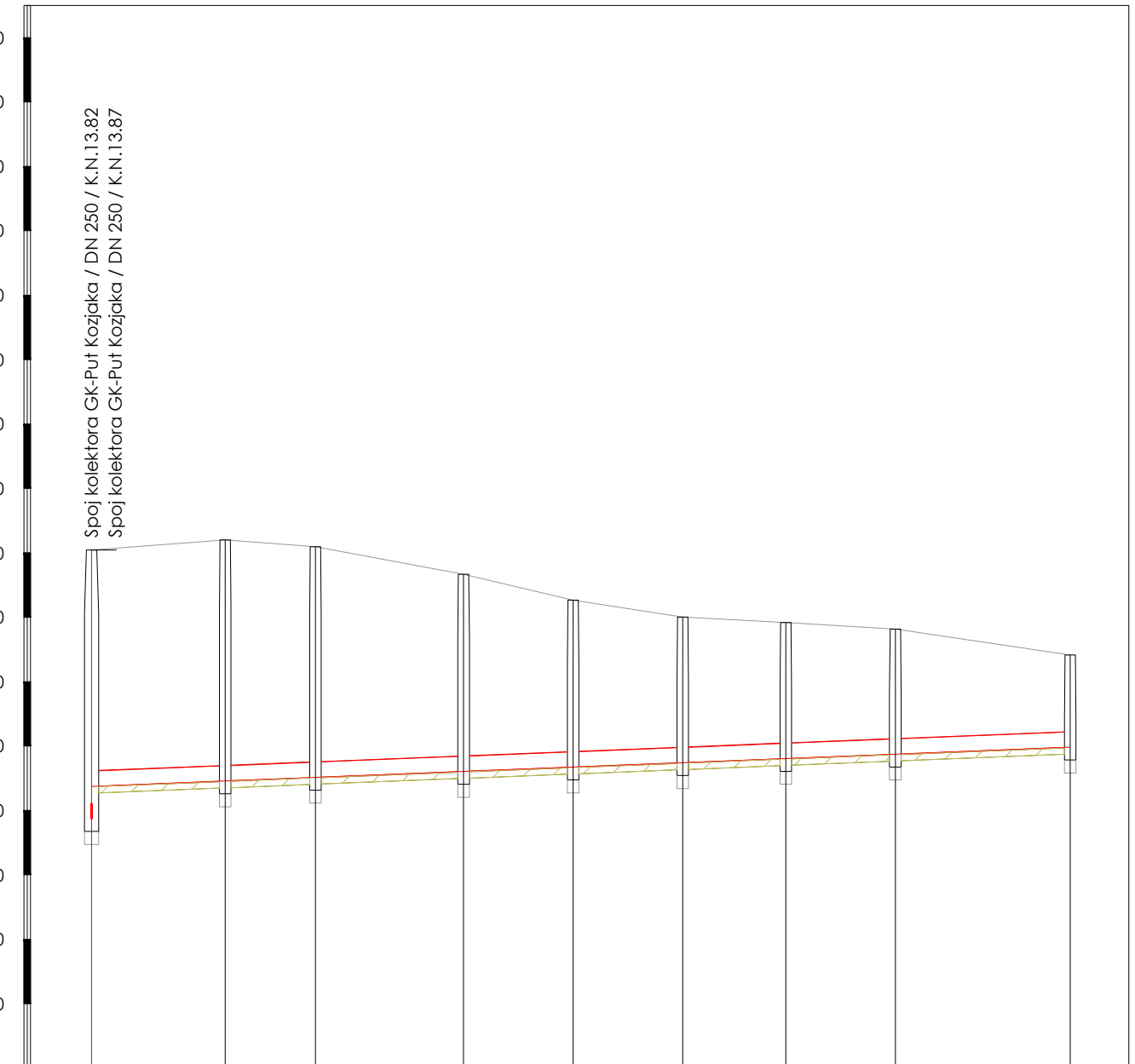
OZNAKA I RAZMAK ČVOROVA	k388	18.00	k404	18.00	k403	14.00	k402	12.00	k401	19.00	k400	30.00	k409
MATERIJAL I UNUTARNJI PROFIL CIJEVI		PVC 250mm											
NAGIB NIVELETE		12.0 ‰											
OPIS OKNA	PE01000		PE08000		PE08000		PE08000		PE08000		PE08000		PE08000
KOTA TERENA [m n.m.]	15.87		16.03		16.35		16.54		16.71		16.92		17.22
KOTA NIVELETE [m n.m.]	14.24		14.45		14.67		14.84		14.98		15.21		15.57
KOTA DNA ROVA [m n.m.]	14.13		14.34		14.56		14.73		14.87		15.10		15.46
DUBINA ISKOPA ROVA [m]	1.75		1.68		1.79		1.82		1.84		1.82		1.75
HORIZONTALNI KUT			179.44°		180.31°		179.46°		180.28°		179.98°		
VERTIKALNI KUT			0.00°		0.00°		0.00°		0.00°		0.00°		
STACIONAŽA TERENA	0+000.00		0+018.00		0+036.00		0+050.00		0+062.00		0+081.00		0+110.99

GK- Kozjak 6



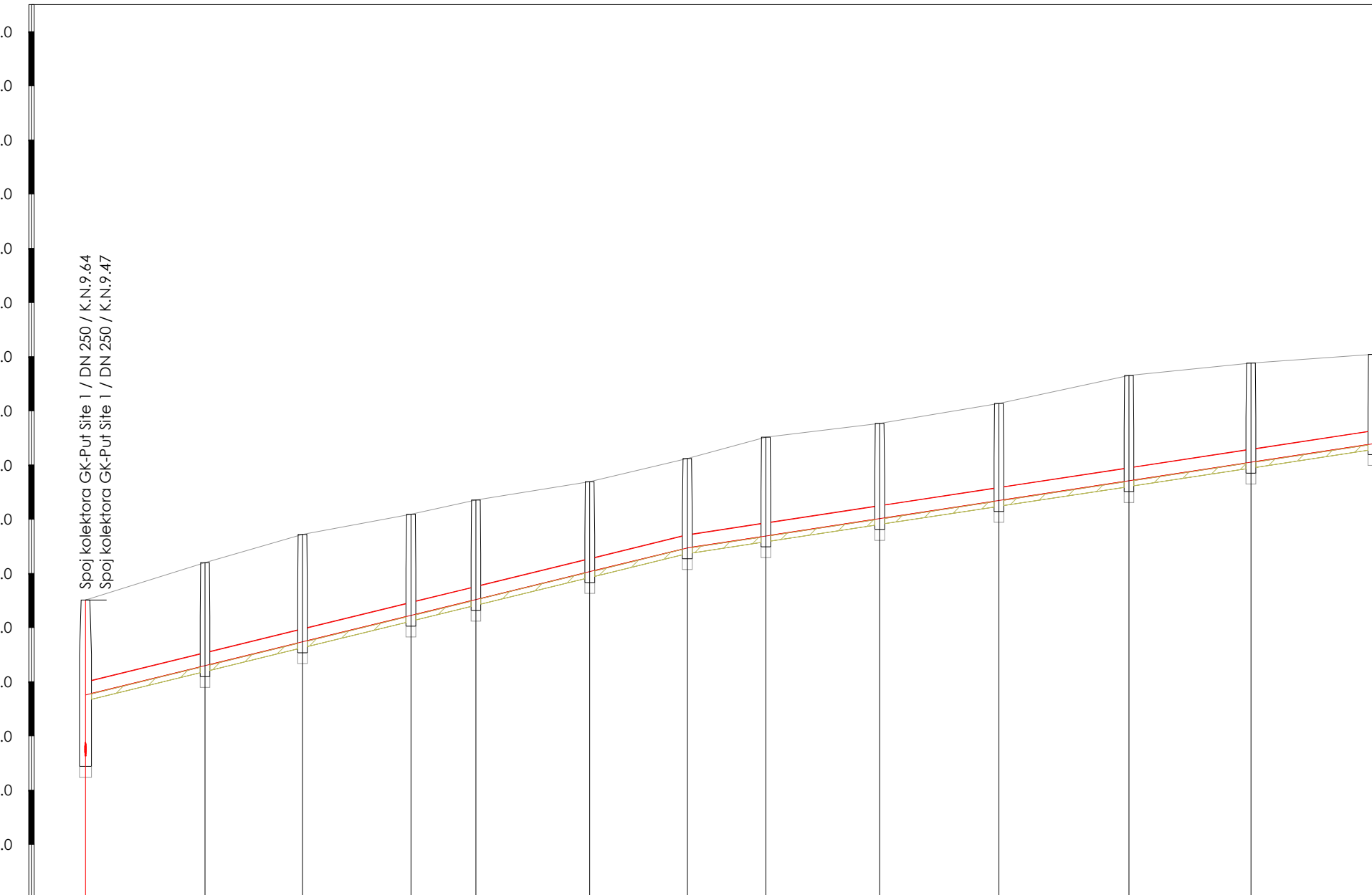
NAKA I RAZMAK ČVOROVA	k390	30.00	k442	23.00	k441	14.00	k440	16.00	k439	20.00	k438	22.00	k437	19.50	k436	12.00	k435
MATERIJAL I UNUTARNJI PROFIL CIJEVI		PVC 250mm															
NAGIB NIVELETE		4.0 ‰															
OPIS OKNA	PE01000		PE08000		PE08000		PE08000		PE08000		PE08000		PE08000		PE08000		PE08000
KOTA TERENA [m n.m.]	17.87		17.66		17.44		17.35		17.28		17.33		17.29		17.15		17.01
KOTA NIVELETE [m n.m.]	15.02		15.14		15.23		15.29		15.35		15.43		15.52		15.60		15.64
KOTA DNA ROVA [m n.m.]	13.95		15.03		15.12		15.18		15.24		15.32		15.41		15.49		15.54
DUBINA ISKOPA ROVA [m]	3.92		2.63		2.32		2.17		2.04		2.01		1.87		1.66		1.47
HORIZONTALNI KUT			181.56°		179.21°		179.99°		179.42°		180.74°		180.02°		179.15°		
VERTIKALNI KUT			0.00°		0.00°		0.00°		0.00°		0.00°		0.00°		0.00°		
STACIONAŽA TERENA	0+000.00		0+030.00		0+053.00		0+067.00		0+083.00		0+103.00		0+125.00		0+144.50		0+156.50

GK- Kozjak 8



ZNAKA I RAZMAK ČVOROVA	k392	20.74	k450	14.00	k449	23.00	k448	17.00	k447	17.00	k446	16.00	k445	17.00	k444	27.13	k443
MATERIJAL I UNUTARNJI PROFIL CIJEVI	PVC 250mm																
NAGIB NIVELETE	4.0 ‰																
OPIS OKNA	PE01000		PE08000		PE08000		PE08000		PE08000		PE08000		PE08000		PE08000		PE08000
KOTA TERENA [m n.m.]	18.04		18.20		18.10		17.67		17.27		17.00		16.92		16.82		16.42
KOTA NIVELETE [m n.m.]	14.38		14.46		14.51		14.61		14.67		14.74		14.81		14.87		14.98
KOTA DNA ROVA [m n.m.]	13.77		14.35		14.41		14.50		14.57		14.64		14.70		14.77		14.88
DUBINA ISKOPA ROVA [m]	4.28		3.85		3.69		3.17		2.70		2.37		2.22		2.05		1.54
HORIZONTALNI KUT			179.99°		179.44°		180.07°		181.51°		178.77°		181.85°		178.58°		
VERTIKALNI KUT			0.00°		0.00°		0.00°		0.00°		0.00°		0.00°		0.00°		
STACIONAŽA TERENA	0+000.00		0+020.74		0+034.74		0+057.74		0+074.74		0+091.74		0+107.74		0+124.74		0+131.87

GK- Kozjak 10



OZNAKA I RAZMAK ČVOROVA	k442	22.05	k478	18.00	k477	20.00	k476	12.00	k475	21.00	k474	18.00	k473	14.50	k472	21.00	k471	22.00	k470	24.00	k469	22.50	k468	22.50	k467
MATERIJAL I UNUTARNJI PROFIL CIJEVI		PVC 250mm																							
NAGIB NIVELETE		24.4 ‰										15.2 ‰													
OPIS OKNA	PE01000		PE08000		PE08000		PE08000		PE08000		PE08000		PE08000		PE08000		PE08000		PE08000		PE08000		PE08000		PE08000
KOTA TERENA [m n.m.]	12.51		13.20		13.72		14.09		14.35		14.69		15.12		15.31		15.77		16.13		16.65		16.88		17.04
KOTA NIVELETE [m n.m.]	9.53		11.30		11.74		12.23		12.52		13.03		13.47		13.69		14.01		14.34		14.71		15.05		15.39
KOTA DNA ROVA [m n.m.]	9.53		11.19		11.63		12.12		12.41		12.92		13.36		13.58		13.90		14.24		14.60		14.94		15.29
DUBINA ISKOPA ROVA [m]	2.98		2.01		2.09		1.97		1.94		1.77		1.76		1.93		1.86		1.90		2.05		1.94		1.76
HORIZONTALNI KUT			182.79°		178.99°		181.69°		178.08°		180.77°		179.60°		179.70°		180.85°		179.06°		180.49°		179.71°		
VERTIKALNI KUT			0.00°		0.00°		0.00°		0.00°		0.00°		0.00°		0.00°		0.00°		0.00°		0.00°		0.00°		
STACIONAŽA TERENA	0+000.00		0+022.05		0+040.05		0+060.05		0+072.05		0+093.05		0+111.05		0+125.55		0+146.55		0+168.55		0+192.55		0+215.05		0+237.55

UZDUŽNI PROFILI  
GK-Kozjak 5, GK-Kozjak 6, GK-Kozjak 8, GK-Kozjak 10  
MJ 1: 1000/100

**VIA FACTUM**

Jadranska 7, 23210 Biograd n/M  
e-mail: viafactum@viafactum.hr  
tel: 023400555 tel/fax:023400554  
OIB:76739136445

Gradovina:  
Odvodnja otpadnih voda i vodoopskrba otoka Vira; Naselje Torovi - FAŽA 1 - Sanitarna odvodnja  
Naziv projekta/strukovna odrednica:  
Glavni građevinski projekt  
Sadržaj:  
Uzdužni profil: GK-Kozjak 5, GK-Kozjak 6, GK-Kozjak 8, GK-Kozjak 10  
Mjerilo: 1: 1000/100  
Mjesto i datum: Biograd na Moru, 08/18  
Z.O.P.: 60/18  
T.D.: 192/18  
Prilog br: 09.29

Investitor:  
VODOVOD-VIR d.o.o.  
OIB:77534471964  
Put Mula 16, 23 234 Vir

Projektant:  
Marin Čustić, mag.ing.aedif.  
Suradnik:  
Tomislav Kević, mag.ing.aedif.  
Tomislav Skara, dipl.ing.grad.

HRVATSKA KOMORA INŽENJERA GRAĐEVINARSTVA  
Marin Čustić  
mag. ing. aedif.  
Ovlašten inženjer građevinarstva  
G 5163